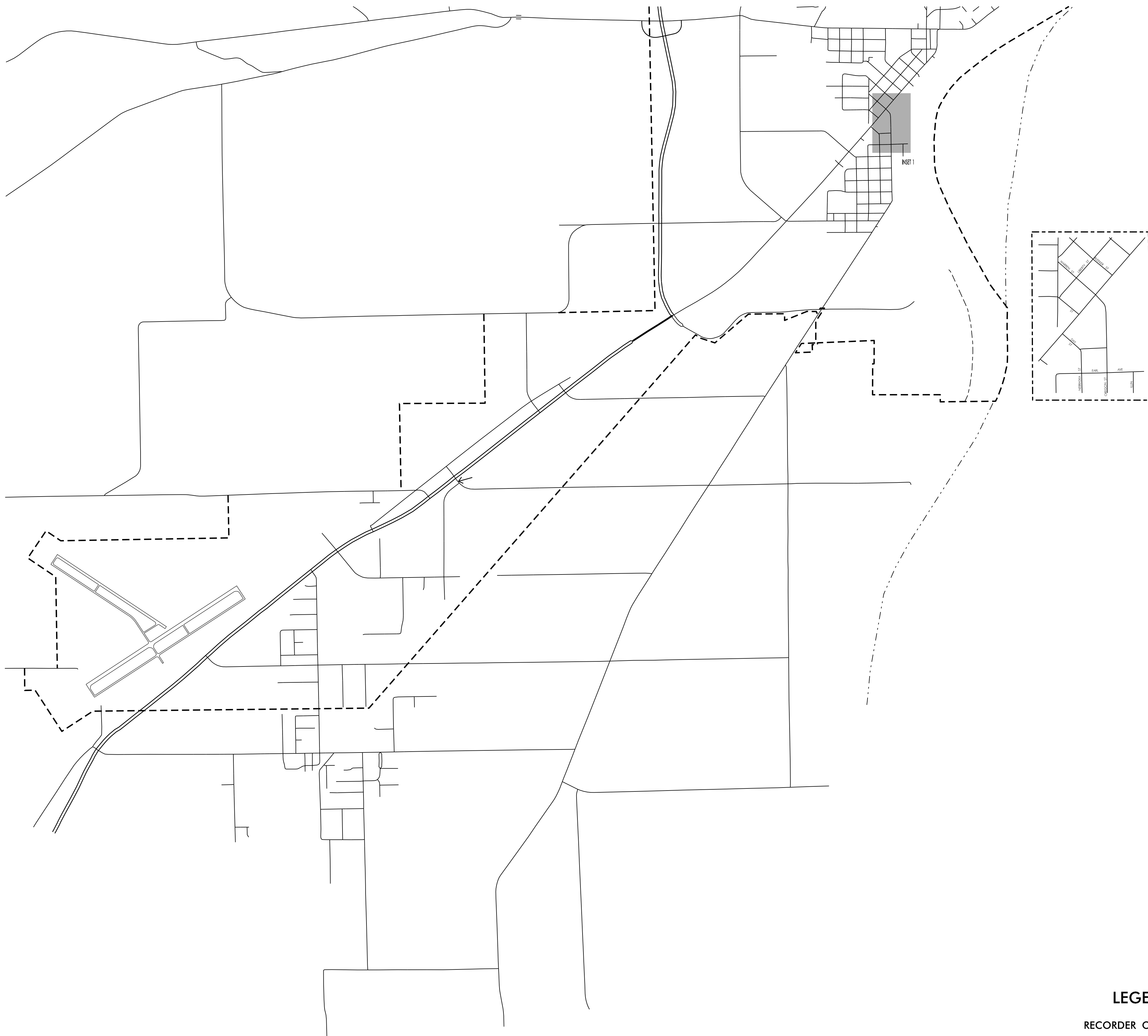

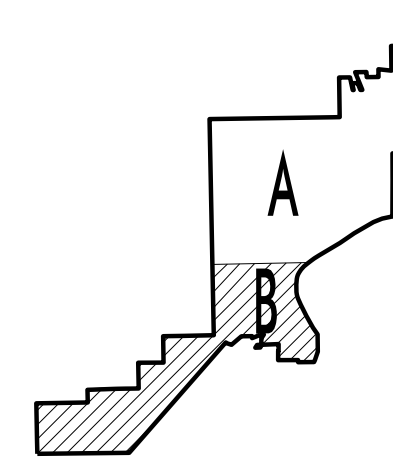






TRAFFIC FLOW MAP OF  
**MUSCATINE B**  
**MUSCATINE COUNTY**  
2018 ANNUAL AVERAGE DAILY TRAFFIC



**LEGEND**

- RECORDER ONLY
- MANUAL COUNT