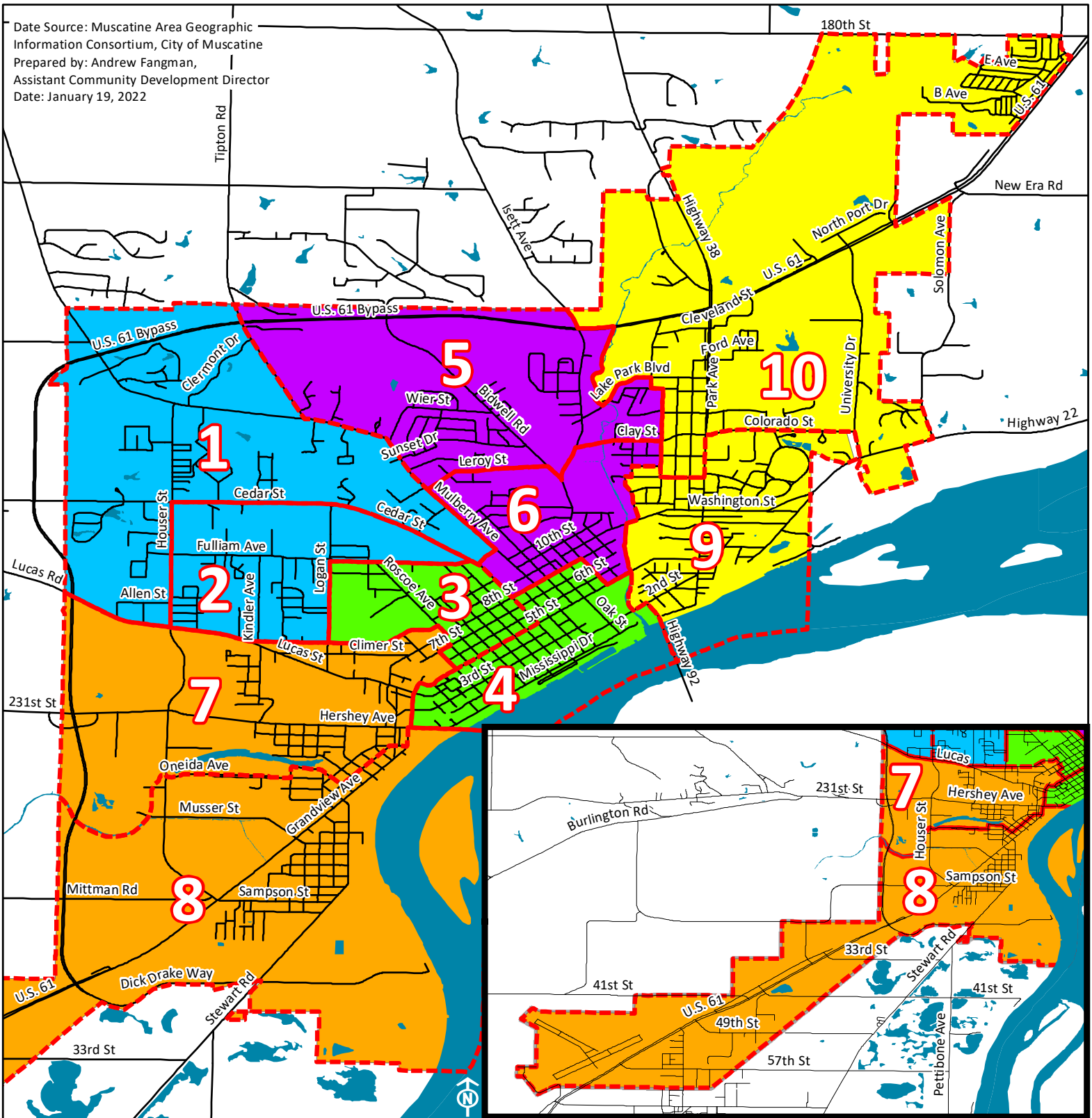








Date Source: Muscatine Area Geographic Information Consortium, City of Muscatine  
 Prepared by: Andrew Fangman,  
 Assistant Community Development Director  
 Date: January 19, 2022



# Ward and Precinct Boundaries

- |  |   |  |
|--|---|--|
|  First Ward  |  Third Ward  |  Fifth Ward          |
|  Second Ward |  Fourth Ward |  Precinct Boundaries |