

Prepared by Steven Boka, 215 Sycamore Street, Muscatine, Iowa 52761 563.262.4141

RESOLUTION NO. _____

RESOLUTION APPROVING AN EXECUTED DEED

WHEREAS, a Resolution was adopted by the City Council of Muscatine, Iowa, on April 21, 2011 approving the sale of certain real property to Bill G. Stephens and Marci A. Stephens, husband and wife, as joint tenants with full rights of survivorship and not as tenants in common.; and

WHEREAS, the Resolution requires the City to execute and deliver a deed to the buyer; and

WHEREAS, the Mayor and city Clerk have duly executed such a deed pursuant to the Resolution;

IT IS THEREFORE RESOLVED, BY THE CITY COUNCIL FOR THE CITY OF MUSCATINE, that the executed deed, a copy of which is attached to the prior Resolution, is approved in accordance with Iowa Code Section 569.7.

PASSED, APPROVED, AND ADOPTED this 21st day of April, 2011.

**CITY COUNCIL OF THE CITY OF
MUSCATINE, IOWA**

(SEAL)

ATTEST:

Richard W. O'Brien, Mayor

Gregg Mandsager, City Clerk

Prepared by Steven Boka, 215 Sycamore Street, Muscatine, Iowa 52761 563.262.4141

Tax Statement Address: Bill G. Stephens & Marci A. Stephens – 900 W. 3rd Street, Muscatine, Iowa 52761

EXHIBIT C

DEED

The City of Muscatine, Iowa, a municipal corporation situated in Muscatine County, Iowa, for valuable consideration, transfers and conveys to Bill G. Stephens and Marci A. Stephens, husband and wife, as joint tenants with full rights of survivorship and not as tenants in common, all rights, title, and interest in the following real property in the City of Muscatine, Iowa:

LAND DESCRIPTION PARCEL "K" –

A PART OF THE ALLEY IN BLOCK 42, OF THE CITY OF MUSCATINE, ACCORDING TO THE ORIGINAL PLAT THEREOF, MUSCATINE COUNTY, IOWA.
BEGINNING AT THE SOUTHEAST CORNER OF LOT 6, IN BLOCK 42; THENCE SOUTH 38°34'06"
EAST 10.00 FEET; THENCE SOUTH 51°35'02" WEST 119.00 FEET; THENCE NORTH 38°34'06" WEST
10.00 FEET; THENCE NORTH 51°35'02" EAST 119.00 FEET TO THE POINT OF BEGINNING. PARCEL
"K" CONTAINS 0.027 ACRES.

Exempt from transfer tax per Iowa Code Section 428A.2 (6).

The City covenants with the grantees, its successors and assigns, to warrant and defend the real property against the lawful claims of all persons claiming by, through, or under the City.

IN WITNESS WHEREOF, the City of Muscatine, Iowa has caused this instrument to be executed in its corporate name by its Mayor and City Clerk and its seal to be affixed on April 21, 2011.

CITY OF MUSCATINE, IOWA

(SEAL)

Richard W. O'Brien, Mayor

ATTEST:

Gregg Mandsager, City Clerk

STATE OF IOWA, MUSCATINE COUNTY, ss:

On this 21st day of April, 2011, before me _____, a Notary Public in and for the State of Iowa, personally appeared Richard W. O'Brien and Gregg Mandsager, to me personally known, and, who, being by me duly sworn, did say that they are the Mayor and City Clerk, respectively, of the City of Muscatine, Iowa; and that the seal affixed to the foregoing instrument is the corporate seal of the corporation, and that the instrument was signed and sealed on behalf of the corporation, by authority of its City Council under Roll Call No. _____ of the City Council on the 21st day of April, 2011, and that Richard W. O'Brien and Gregg Mandsager acknowledged the execution of the instrument to be their voluntary act and deed and the voluntary act and deed of the corporation, by it voluntarily executed.

Notary Public in and for the State of Iowa

LAND DESCRIPTION TO BE VACATED -

THAT PART OF ELM STREET LYING WEST OF BLOCK 42 AND NORTH OF THE SOUTH LINE OF BLOCK 42 EXTENDED; AND ALSO THE ALLEY IN BLOCK 42, ALL IN THE CITY OF MUSCATINE, ACCORDING TO THE ORIGINAL PLAT THEREOF, MUSCATINE COUNTY, IOWA.

LAND DESCRIPTION PARCEL "H" -

A PART OF ELM STREET LOCATED IN THE CITY OF MUSCATINE, ACCORDING TO THE ORIGINAL PLAT THEREOF, MUSCATINE COUNTY, IOWA.

THAT PART OF ELM STREET LYING WEST OF BLOCK 42 AND NORTH OF THE SOUTH LINE OF BLOCK 42 EXTENDED, MORE PARTICULARLY DESCRIBED AS FOLLOWS:

BEGINNING AT THE NORTHWEST CORNER OF LOT 1, IN BLOCK 42; THENCE SOUTH 38°34'06" EAST 140.00 FEET; THENCE SOUTH 51°35'02" WEST 60.00 FEET; THENCE NORTH 38°34'06" WEST 63.36 FEET; THENCE NORTH 00°27'16" WEST 97.21 FEET TO THE POINT OF BEGINNING. PARCEL "H" CONTAINS 0.140 ACRES.

LAND DESCRIPTION PARCEL "I" -

A PART OF THE ALLEY IN BLOCK 42, OF THE CITY OF MUSCATINE, ACCORDING TO THE ORIGINAL PLAT THEREOF, MUSCATINE COUNTY, IOWA.

BEGINNING AT THE NORTHWEST CORNER OF LOT 1, IN BLOCK 42; THENCE NORTH 00°27'16" WEST 25.37 FEET; THENCE NORTH 51°35'02" EAST 162.84 FEET; THENCE SOUTH 38°34'06" EAST 10.00 FEET; THENCE SOUTH 51°35'02" WEST 74.50 FEET; THENCE SOUTH 38°34'06" EAST 10.00 FEET; THENCE SOUTH 51°35'02" WEST 104.00 FEET TO THE POINT OF BEGINNING. PARCEL "I" CONTAINS 0.081 ACRES

LAND DESCRIPTION PARCEL "J" -

A PART OF THE ALLEY IN BLOCK 42, OF THE CITY OF MUSCATINE, ACCORDING TO THE ORIGINAL PLAT THEREOF, MUSCATINE COUNTY, IOWA.

BEGINNING AT THE NORTHEAST CORNER OF LOT 5, IN BLOCK 42; THENCE SOUTH 51°35'02" WEST 193.50 FEET; THENCE NORTH 38°34'06" WEST 10.00 FEET; THENCE NORTH 51°35'02" EAST 193.50 FEET; THENCE SOUTH 38°34'06" EAST 10.00 FEET TO THE POINT OF BEGINNING. PARCEL "J" CONTAINS 0.044 ACRES.

LAND DESCRIPTION PARCEL "K" -

A PART OF THE ALLEY IN BLOCK 42, OF THE CITY OF MUSCATINE, ACCORDING TO THE ORIGINAL PLAT THEREOF, MUSCATINE COUNTY, IOWA.

BEGINNING AT THE SOUTHEAST CORNER OF LOT 6, IN BLOCK 42; THENCE SOUTH 38°34'06" EAST 10.00 FEET; THENCE SOUTH 51°35'02" WEST 119.00 FEET; THENCE NORTH 38°34'06" WEST 10.00 FEET; THENCE NORTH 51°35'02" EAST 119.00 FEET TO THE POINT OF BEGINNING. PARCEL "K" CONTAINS 0.027 ACRES.

**Martin & Whitacre
Surveyors & Engineers, Inc.**

P.O. BOX 413 (563) 263-7691 MUSCATINE, IOWA

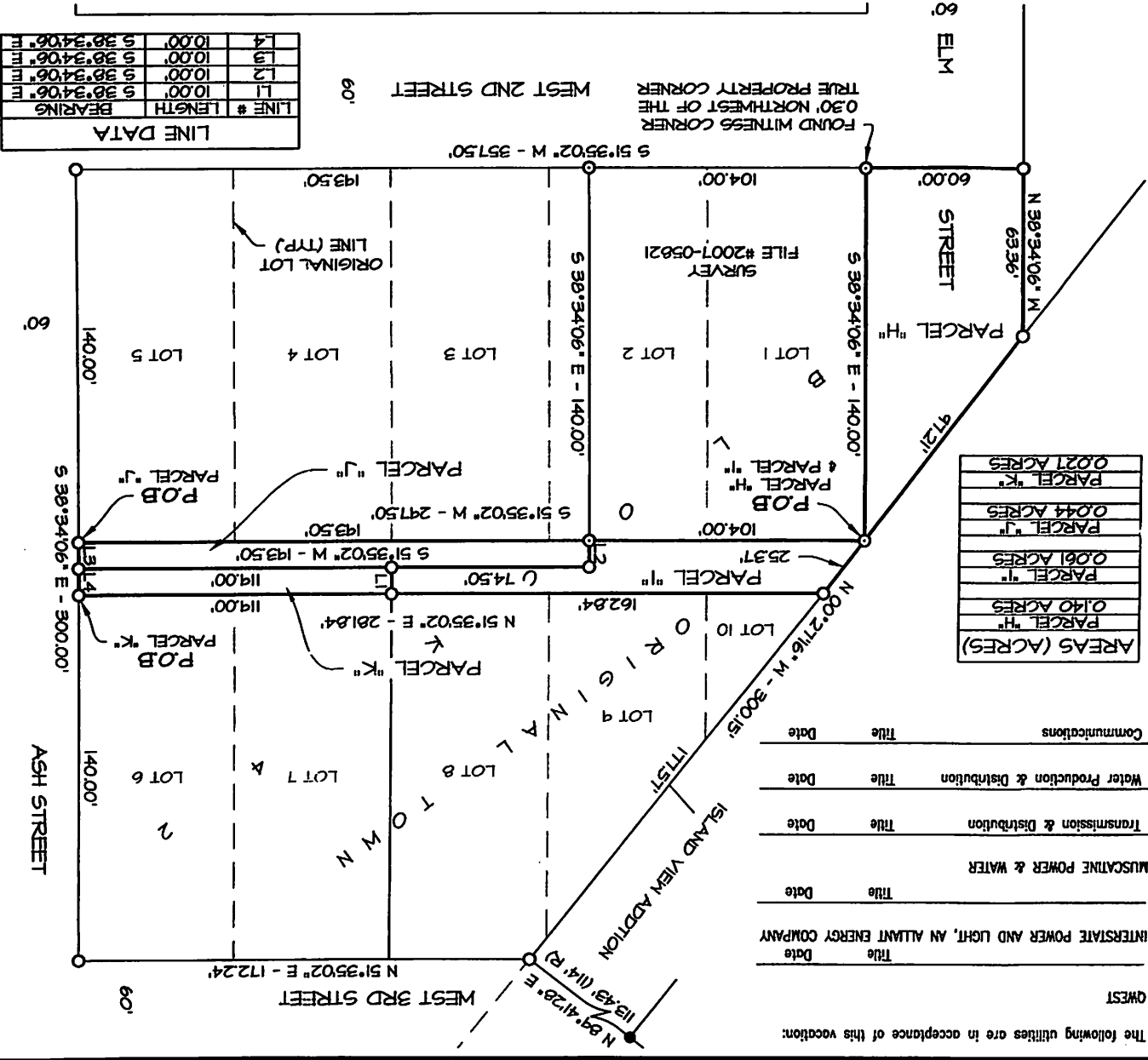
DAVID BAUERBACH VACATION PLAT IN BLOCK 42
AND A PART OF ELM STREET IN THE CITY OF MUSCATINE, IOWA

FILE	BOOK	SCALE	DRN	CHK'D	DATE	JOB NO.
O.T.	CITY #41	1"=40'	RS	MWK	1/2/11	1336.10
REV.	0				1336 SURVEY.DWG	SHEET 2 OF 2

Date	Title
	INTERSTATE POWER AND LIGHT, AN ALLIANT ENERGY COMPANY

MUSCATINE POWER & WATER	
<u>Transmission & Distribution</u>	<u>Title</u>
<u>Water Production & Distribution</u>	<u>Title</u>
<u>Communications</u>	<u>Title</u>
	<u>Date</u>

AREAS (ACRES)	
PARCEL "H"	0.140 ACRES
PARCEL "I"	0.061 ACRES
PARCEL "J"	0.044 ACRES
PARCEL "K"	0.021 ACRES



LINE DATA		
LINE #	LENGTH	BEARING
L1	10.00'	S 38.3406° E
L2	10.00'	S 38.3406° E
L3	10.00'	S 38.3406° E
L4	10.00'	S 38.3406° E

LEND

- 0 SET 1/2" X 36" REBAR W/ORANGE CAP #15941
0 FOUND REBAR W/ORANGE CAP #15941
● FOUND 1/2" REBAR
(R) R DENTOTES RECORD DATA IF OTHER THAN ACTUAL FIELD MEASUREMENT

PROPRIETOR: CITY OF MUSCATINE

I hereby certify that this land surveying document was prepared and the related survey work was performed by me or under my direct personal supervision and I am a duly licensed land surveyor under the laws of the State of Iowa.

Date JAN 12, 2011 Reg. No. 1698 My license renewal date is December 31, 2011

Pages or sheets covered by this seal: 1 & 2



**Martin & Whitacre
Surveyors & Engineers, Inc.**

P.O. BOX 413 (863)263-7691

REV.	FILE	O.I.	CITY #41	SCALE	DRN	RS	CHKD	DATE	JOB NO.	1339.0	1 OF 2
0	BOOK		1"=40'				MWK	11/21		1339.0	

1339 SURVEY DWS SHEET

DAVID BAUERBACH VACATION PLAT OF THE ALLEY IN BLOCK 42 AND A PART OF ELM STREET IN THE CITY OF MASTIC, VA.

CERTIFICATE

I, Nancy Lueck, Director of Finance for the City of Muscatine, Iowa, certify that the attached hereto are true copies of the following:

1. Ordinance No. _____ vacating a portion of the alley right-of-way in Block 42 of Original Town.
2. Resolution No. _____ setting a time and place of a public hearing upon the vacation and sale of a portion of the alley right-of-way in Block 42 of Original Town.
3. Affidavit of Published notice concerning the public hearing upon the vacation and transfer of City real estate.
4. Affidavit of published Ordinance No. _____.
5. Resolution No. _____ of City property to Bill G. Stephens and Marci A. Stephens, husband and wife, all rights of survivorship and not as tenants in common..
6. Resolution No. _____ d.
7. Warranty Deed (original).

All related to the sale of the real estate described in the above documents, and that all were duly adopted and approved by the City Council for the City of Muscatine, Iowa, and the originals are on file in the City Hall, for the City of Muscatine, Iowa.

Nancy Lueck, Director of Finance

Subscribed and sworn to before me, the undersigned, Notary Public by Nancy Lueck, on this the ____ day of April, 2011.

Notary Public in and for the
State of Iowa

PROOF OF PUBLICATION

I, Jeff Lee, being duly sworn, on my oath, say that I am an advertising clerk at the *Muscatine Journal*, a newspaper of general circulation, published in the City of Muscatine, Muscatine County, Iowa; and that the following Notice:

Muscatine City Clerk

Public Notice

Vacation Of Certain Right-Of-Way


Of which the annexed printed slip is a true, correct and complete copy, was published in said *Muscatine Journal* one time having been made there in on:


March 29, 2011

Jeff Lee

**STATE OF IOWA
MUSCATINE COUNTY**

Subscribed and sworn to before me this
31st day of March 2011


Beth Lester, Notary Public



**PUBLIC NOTICE
NOTICE OF TIME AND PLACE
FOR A PUBLIC HEARING
ON THE VACATION OF CERTAIN RIGHTS-OF-WAY
WITHIN THE CITY OF
MUSCATINE, IOWA.**

Public Notice is hereby given that the City Council of the City of Muscatine, Iowa will hold a public hearing on the vacation of certain rights-of-way within the City. This public hearing will be conducted in the City Hall Council Chambers at 7:00 p.m. on Thursday, April 7, 2011.

The real estate being considered for vacation is located as follows:

Being that part of Elm Street lying west of Block 42 and north of the south line of Block 42 extended; and also the alley in Block 42, all in the City of Muscatine, according to the Original Plat thereof, Muscatine County, Iowa:

More particularly described as follows:

LAND DESCRIPTION PARCEL "H" -

A PART OF ELM STREET LOCATED IN THE CITY OF MUSCATINE, ACCORDING TO THE ORIGINAL PLAT THEREOF, MUSCATINE COUNTY, IOWA.

THAT PART OF ELM STREET LYING WEST OF BLOCK 42 AND NORTH OF THE SOUTH LINE OF BLOCK 42 EXTENDED, MORE PARTICULARLY DESCRIBED AS FOLLOWS:

BEGINNING AT THE NORTHWEST CORNER OF LOT 1, IN BLOCK 42; THENCE SOUTH 38°34'06" EAST 140.00 FEET; THENCE SOUTH 51°35'02" WEST 60.00 FEET; THENCE NORTH 38°34'06" WEST 63.36 FEET; THENCE NORTH 00°27'16" WEST 97.21 FEET TO THE POINT OF BEGINNING. PARCEL "H" CONTAINS 0.140 ACRES.

LAND DESCRIPTION PARCEL "I" -

A PART OF THE ALLEY IN BLOCK 42, OF THE CITY OF MUSCATINE, ACCORDING TO THE ORIGINAL PLAT THEREOF, MUSCATINE COUNTY, IOWA.

BEGINNING AT THE NORTHWEST CORNER OF LOT 1, IN BLOCK 42; THENCE NORTH 00°27'16" WEST 25.37 FEET; THENCE NORTH 51°35'02" EAST 162.84 FEET; THENCE SOUTH 38°34'06" EAST 10.00 FEET; THENCE SOUTH 51°35'02" WEST 74.50 FEET; THENCE SOUTH 38°34'06" EAST 10.00 FEET; THENCE SOUTH 51°35'02" WEST 104.00 FEET TO THE POINT OF BEGINNING. PARCEL "I" CONTAINS 0.061 ACRES.

LAND DESCRIPTION PARCEL "J" -

A PART OF THE ALLEY IN BLOCK 42, OF THE CITY OF MUSCATINE, ACCORDING TO THE ORIGINAL PLAT THEREOF, MUSCATINE COUNTY, IOWA.

BEGINNING AT THE NORTHEAST CORNER OF LOT 5, IN BLOCK 42; THENCE SOUTH 51°35'02" WEST 193.50 FEET; THENCE NORTH 38°34'06" WEST 10.00 FEET; THENCE NORTH 51°35'02" EAST 193.50 FEET; THENCE SOUTH 38°34'06" EAST 10.00 FEET TO THE POINT OF BEGINNING. PARCEL "J" CONTAINS 0.044 ACRES.

LAND DESCRIPTION PARCEL "K" -

A PART OF THE ALLEY IN BLOCK 42, OF THE CITY OF MUSCATINE, ACCORDING TO THE ORIGINAL PLAT THEREOF, MUSCATINE COUNTY, IOWA.

BEGINNING AT THE SOUTHEAST CORNER OF LOT 6, IN BLOCK 42; THENCE SOUTH 38°34'06" EAST 10.00 FEET; THENCE SOUTH 51°35'02" WEST 119.00 FEET; THENCE NORTH 38°34'06" WEST 10.00 FEET; THENCE NORTH 51°35'02" EAST 119.00 FEET TO THE POINT OF BEGINNING. PARCEL "K" CONTAINS 0.027 ACRES.

All parties present will be given the opportunity to comment on this proposed vacation of easements and rights-of-way at the public hearing.

Randy Hill, Acting City Administrator