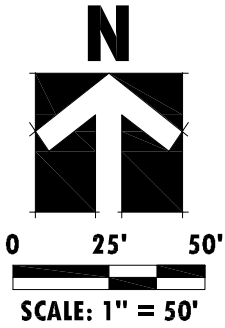
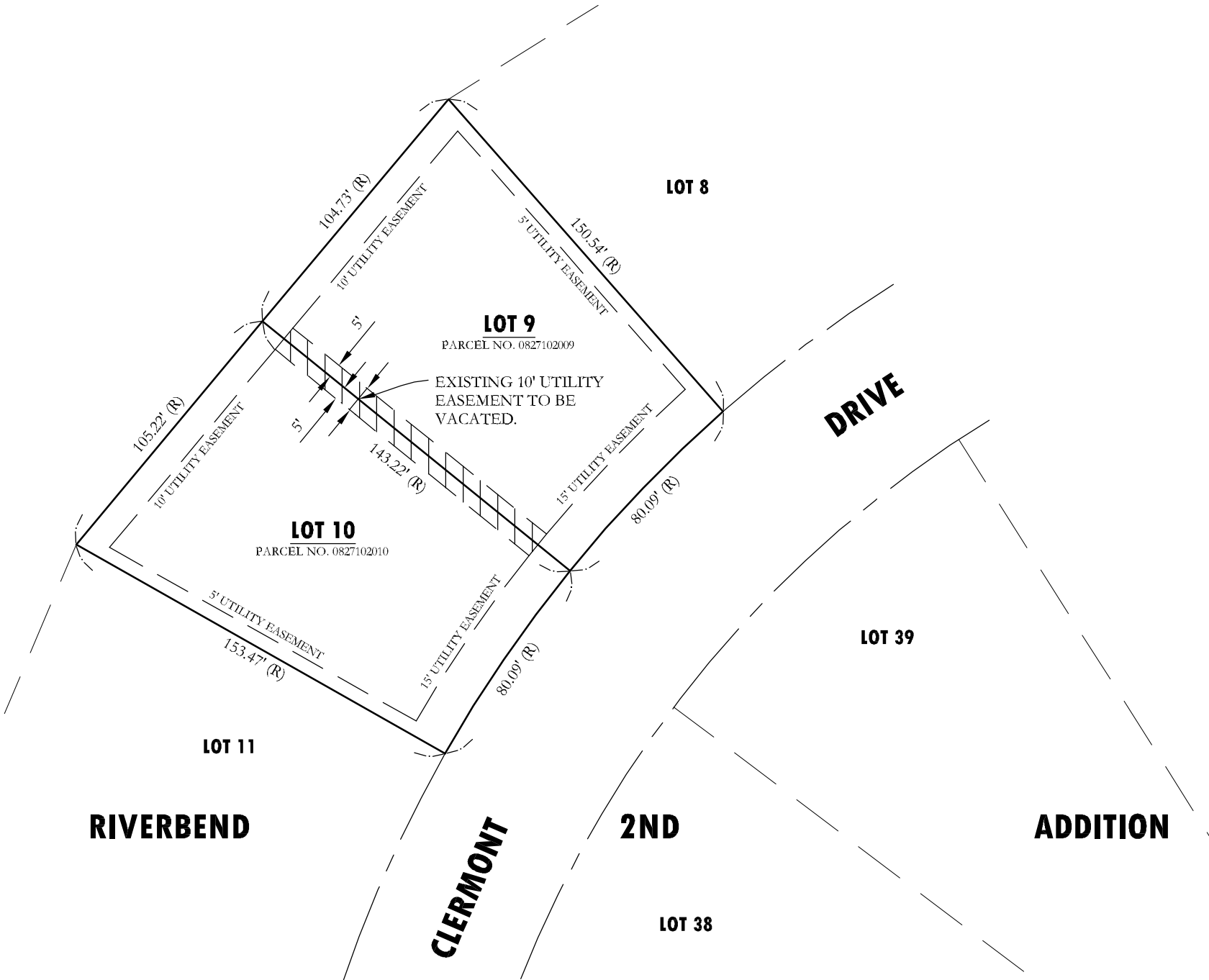


Surveyed By: Ben D. Holliday, VSP Engineering & Surveying - 3500 Oakview Drive - Suite B, Muscatine, IA. 52761 (563) 288-6427



PLAT OF VACATION - UTILITY EASEMENT
LOTS 9 & 10 - RIVERBEND 2ND ADDITION

Part of the Northwest Quarter of Section 27, Township 77 North, Range 2 West, 5th Principal Meridian
City of Muscatine, Muscatine County, Iowa



CENTURYLINK

THE VACATION OF THE EXISTING UTILITY EASEMENT SHOWN HEREON MEETS THE ACCEPTANCE OF THE UNDERSIGNED SERVICE PROVIDER.

CENTURYLINK

DATE

INTERSTATE POWER & LIGHT COMPANY - AN ALLIANT ENERGY COMPANY

THE VACATION OF THE EXISTING UTILITY EASEMENT SHOWN HEREON MEETS THE ACCEPTANCE OF THE UNDERSIGNED SERVICE PROVIDER.

INTERSTATE POWER & LIGHT COMPANY

DATE

MUSCATINE POWER & WATER

THE VACATION OF THE EXISTING UTILITY EASEMENT SHOWN HEREON MEETS THE ACCEPTANCE OF THE UNDERSIGNED SERVICE PROVIDER.

COMMUNICATIONS DIVISION

DATE

MUSCATINE POWER & WATER

THE VACATION OF THE EXISTING UTILITY EASEMENT SHOWN HEREON MEETS THE ACCEPTANCE OF THE UNDERSIGNED SERVICE PROVIDER.

WATER PRODUCTION & DISTRIBUTION

DATE

MUSCATINE POWER & WATER

THE VACATION OF THE EXISTING UTILITY EASEMENT SHOWN HEREON MEETS THE ACCEPTANCE OF THE UNDERSIGNED SERVICE PROVIDER.

TRANSMISSION & DISTRIBUTION

DATE

CITY OF MUSCATINE

THE VACATION OF THE EXISTING UTILITY EASEMENT SHOWN HEREON MEETS THE ACCEPTANCE OF THE CITY OF MUSCATINE.

CITY OF MUSCATINE

DATE


SURVEY FOR: KEER WILSON
2113 RIDGEWOOD AVENUE
MUSCATINE, IA. 52761
PROPRIETOR: CENTRAL STATE BANK
ADDRESS: P.O. BOX 146
MUSCATINE, IA. 52761
VSP JOB NO.: VM-13-130
DATE: MAY 23, 2013

LEGEND

(000.0')
RECORDED DISTANCE
BOUNDARY OF SURVEY
UTILITY EASEMENT LINES
LOT LINES
RIGHT-OF-WAY LINE



SITE VICINITY MAP



I HEREBY CERTIFY THAT THIS LAND SURVEYING INSTRUMENT WAS PREPARED BY ME AND THE RELATED SURVEY WORK WAS PERFORMED BY ME OR UNDER MY DIRECT PERSONAL SUPERVISION AND THAT I AM A DULY LICENSED PROFESSIONAL LAND SURVEYOR UNDER THE LAWS OF THE STATE OF IOWA.

BEN D. HOLLIDAY

LICENSE NUMBER 7550
MY LICENSE RENEWAL DATE IS:
PAGES OR SHEETS COVERED BY THIS SEAL:

DATE

