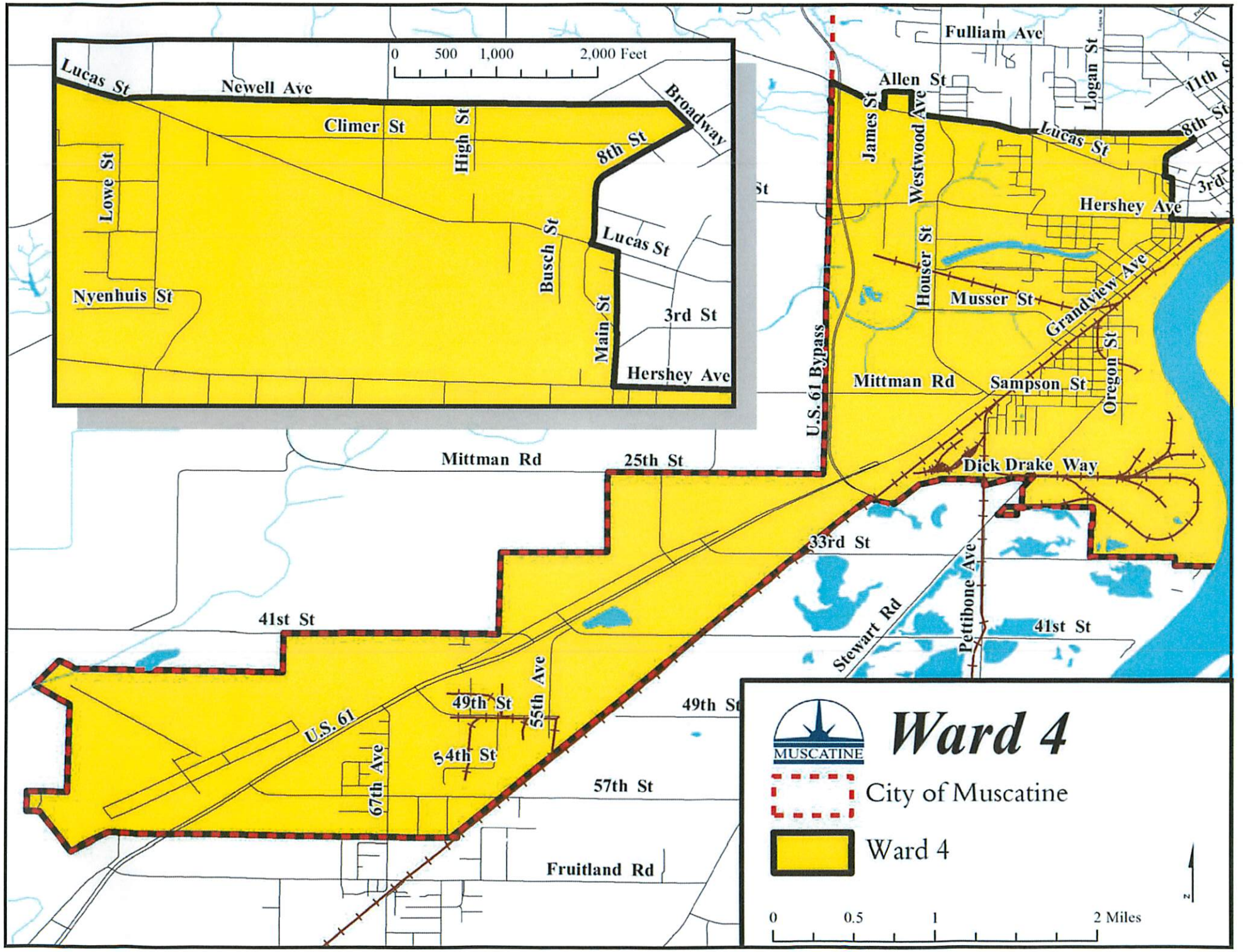
Ward 4
MUSCATINE
City of Muscatine
Ward 4
0 0.5 1 2 Miles
0 500 1,000 2,000 Feet
Lucas St
Newell Ave
Climer St
High St
Broadway
8th St
Lowe St
Nyenhuis St
Busch St
Lucas St
Main St
3rd St
Hershey Ave
Fulliam Ave
Allen St
James St
Westwood Ave
Logan St
Lucas St
8th St
11th St
3rd St
Hershey Ave
Houser St
Musser St
Grandview Ave
Oregon St
U.S. 61 Bypass
Mittman Rd
Sampson St
Dick Drake Way
Mittman Rd
25th St
33rd St
Pettibone Ave
Stewart Rd
41st St
41st St
49th St
49th St
55th Ave
54th St
U.S. 61
67th Ave
57th St
Fruitland Rd

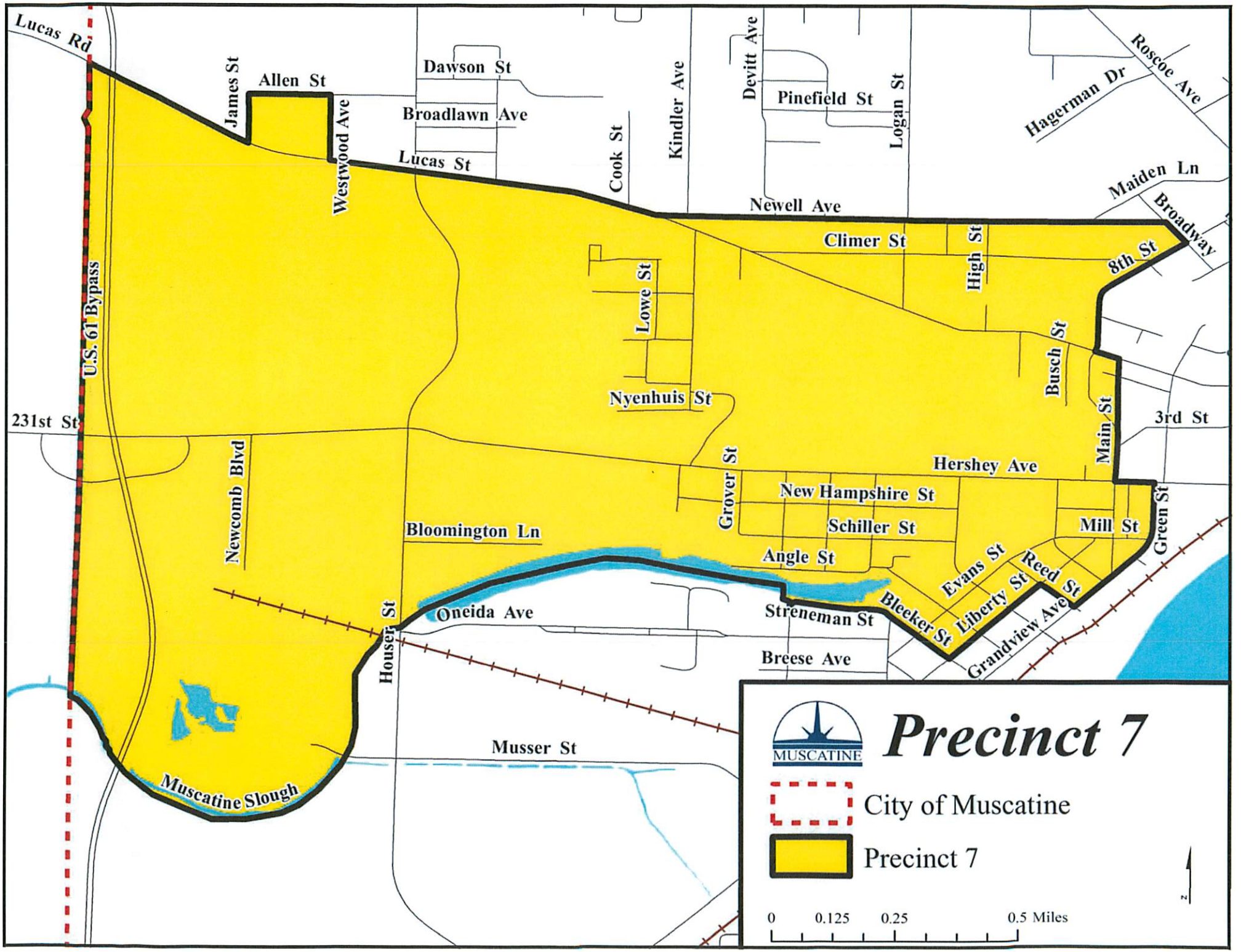
Precinct 7
MUSCATINE
City of Muscatine
Precinct 7
0
0.125
0.25
0.5 Miles
Lucas Rd
James St
Allen St
Dawson St
Broadlawn Ave
Lucas St
Westwood Ave
Cook St
Kindler Ave
Devitt Ave
Pinefield St
Logan St
Hagerman Dr
Roscoe Ave
Maiden Ln
Broadway
Newell Ave
Climer St
High St
8th St
Lowe St
Nyenhuis St
Busch St
Main St
3rd St
U.S. 61 Bypass
231st St
Newcomb Blvd
Grover St
Hershey Ave
New Hampshire St
Schiller St
Angle St
Mill St
Green St
Bloomington Ln
Evans St
Reed St
Liberty St
Bleeker St
Grandview Ave
Oneida Ave
Streneman St
Breese Ave
Houser St
Musser St
Muscatine Slough

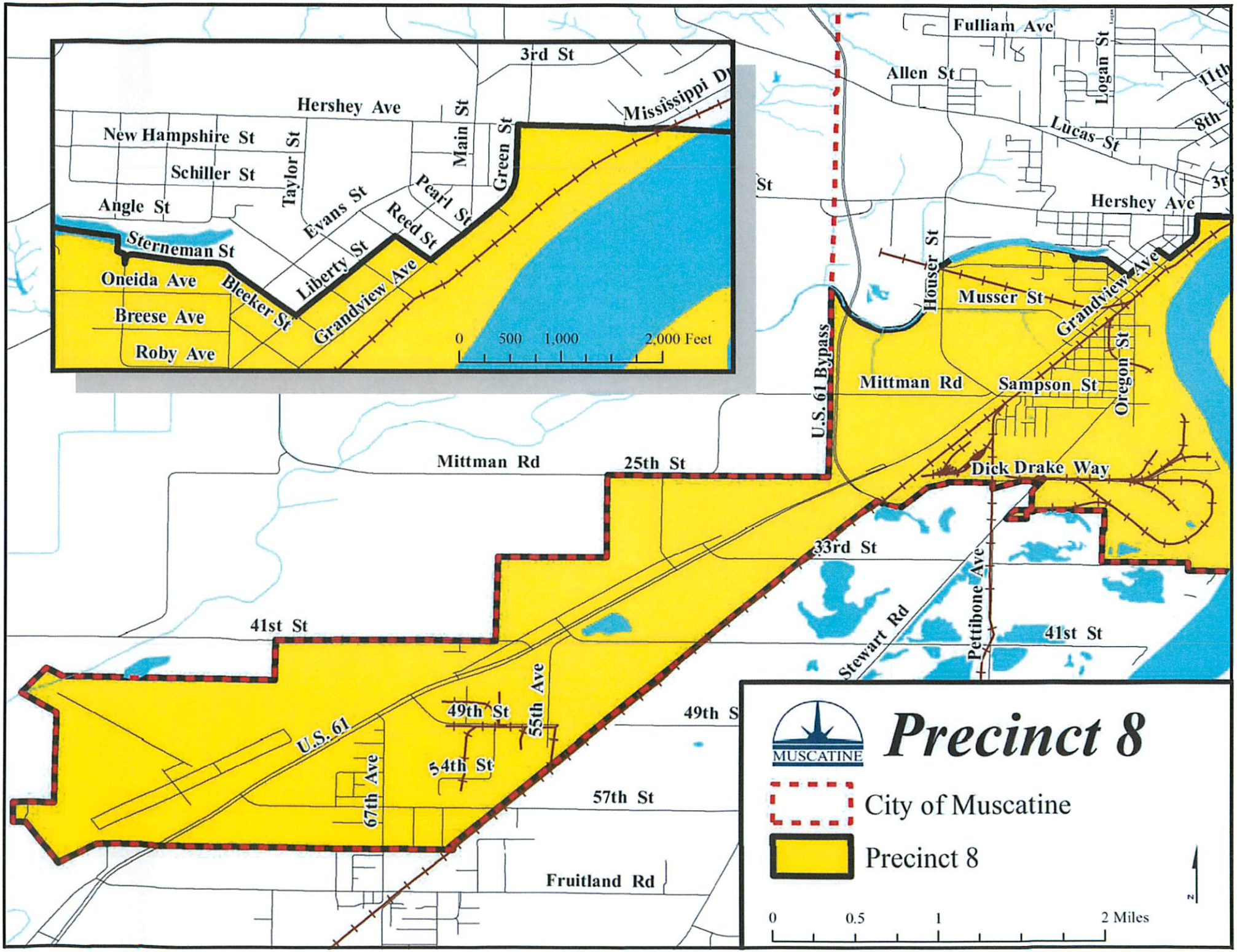

Precinct 8
MUSCATINE
City of Muscatine
Precinct 8
0
0.5
1
2 Miles
N
3rd St
Hershey Ave
New Hampshire St
Schiller St
Angle St
Taylor St
Evans St
Main St
Green St
Pearl St
Reed St
Sterneman St
Oneida Ave
Breese Ave
Roby Ave
Bleeker St
Liberty St
Grandview Ave
Mississippi Dr
0
500
1,000
2,000 Feet
Fulliam Ave
Allen St
Logan St
Lucas St
Hershey Ave
Houser St
Musser St
Grandview Ave
Oregon St
Mittman Rd
Sampson St
U.S. 61 Bypass
Mittman Rd
25th St
Dick Drake Way
33rd St
Pettibone Ave
Stewart Rd
41st St
41st St
49th St
55th Ave
54th St
U.S. 61
67th Ave
49th St
57th St
Fruitland Rd